





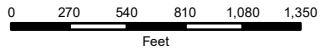


# WINDSOR BORO

## Legend:

-  Municipal Boundary
-  Roads
-  Streams
-  Borough w/ LMI %
-  2015 Census Block Groups  
CT = Census Tract  
BG = Block Group
-  2015 Census Map Low/Mod Income % for CDBG Program = 's 44.25% & above (shaded gray)

These maps portray the HUD 2019 Low/Moderate Income Summary Data (LMISD) based on the U. S. Census 2015 American Community Survey (ACS) data



1:10,750

Date Printed: 10/17/2019



York County Planning Commission  
28 E. Market Street, 3rd Floor  
York, PA 17401  
Phone: 717-771-9870  
Fax: 717-771-9511

The York County Planning Commission provides this Geographic Information System map and/or data (collectively the "Data") as a public information service. The Data is not a legally recorded plan, survey, official tax map, or engineering schematic and should be used for only general information. Reasonable effort has been made to ensure that the Data is correct, however the Commission does not guarantee its accuracy, completeness, or timeliness. The Commission shall not be liable for any damages that may arise from the use of the Data.

## YORK COUNTY INSET

