





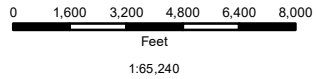


NORTH CODORUS TWP

Legend:

-  Municipal Boundary
-  State Roads
-  Streams
-  Borough w/ LMI %
-  2015 Census Block Groups
CT = Census Tract
BG = Block Group
-  2015 Census Map Low/Mod Income % for CDBG Program = 's 44.25% & above (shaded gray)

These maps portray the HUD 2019 Low/Moderate Income Summary Data (LMISD) based on the U. S. Census 2015 American Community Survey (ACS) data



Date Printed: 10/17/2019



York County Planning Commission
28 E. Market Street, 3rd Floor
York, PA 17401
Phone: 717-771-9870
Fax: 717-771-9511

The York County Planning Commission provides this Geographic Information System map and/or data (collectively the "Data") as a public information service. The Data is not a legally recorded plan, survey, official tax map, or engineering schematic and should be used for only general information. Reasonable effort has been made to ensure that the Data is correct, however the Commission does not guarantee its accuracy, completeness, or timeliness. The Commission shall not be liable for any damages that may arise from the use of the Data."

YORK COUNTY
INSET

